

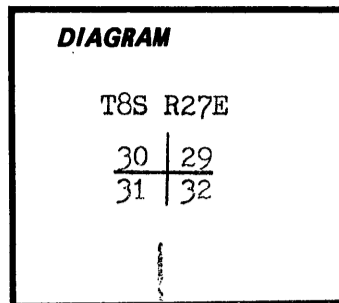
CERTIFIED RECORD OF LAND CORNER MONUMENTATION

V-5

**History of original corner establishment:**

This corner was originally established by Deputy Aaron F. York in 1878 under contract #309.

Set stone 12"x8"x6" and raised a mound of stone at corner.



**Description of corner evidence found:**

Stone 12"x8"x6" setting up on wide end in a small mound of stone with 5 notches on East and possibly 1 notch on South.

**Description of monument and accessories I established to perpetuate the original location of this corner:**

Set 2½"x30" alum. pipe with a 2½" alum. cap 12" in ground in a mound of stone and earth 3½" base to top. Stamped:

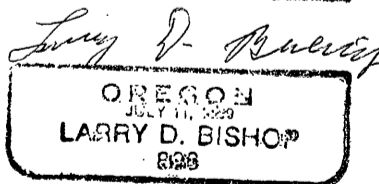

T8S R27E

S30	S29
S31	S32

1993  
LS 896

**Marked:**

5/8"x30" iron rod with red plastic cap stamped PLS 896 N68-00W--31.58'.  
 5/8"x30" iron rod with red plastic cap stamped PLS 896 S29-39W--41.41'.  
 Chiseled BXO on top N. end 24"x16"x12" boulder N73-54E--39.52' to X.  
 6" Juniper S73 3/4W--84.7' Scribed T8S R27E S32 BT.  
 Nailed 54-3 and 54-9 signs to BT's, painted band and blaze, iron rods and BXO red and nailed a 1" brass disk stamped PLS 896 flush between the B and the T.  
 Set guard posts North and South with 54-2 signs and one with 54-9 sign.  
 Buried original stone East adjacent to monument.  
 Dec. 20.



Office of... Surveyor ..... County of... Grant .....

State of... Oregon ....., I hereby certify that the within instrument was filed in this office  
 for record on the... 12 day of... NOV ....., 19... 93 .....

..... Robert D. Baggett ..... by .....  
 (COUNTY OFFICIAL) (DEPUTY)